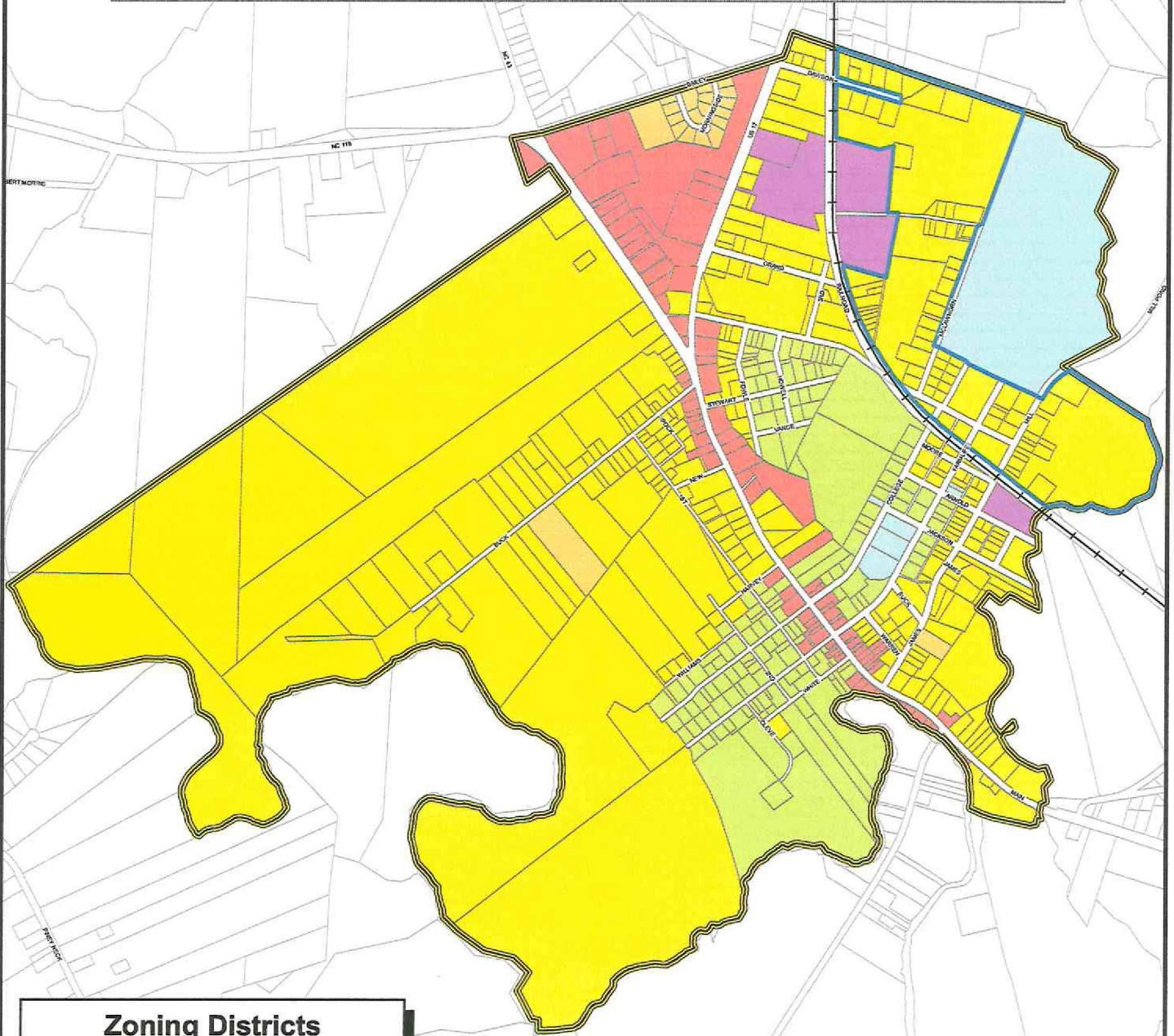











Zoning Map

Town of Vanceboro, North Carolina


Revised: May 7, 2012



Zoning Districts

- | | |
|---|---|
|  Commercial |  R-10 |
|  Industrial |  R-10S |
|  Institutional |  R-8 |
| |  M H Overlay |

0 250 500 1,000 1,500 2,000 Feet


Eastern Carolina Council
Map prepared by Eastern Carolina Council of Governments (ECC).
All parcel line data provided by the Craven County Mapping
Department and is not intended to be reproduced.
Neither the Town of Vanceboro, Craven County or the ECC
are responsible for the accuracy of the data shown on this map.
Date Printed: April 2012